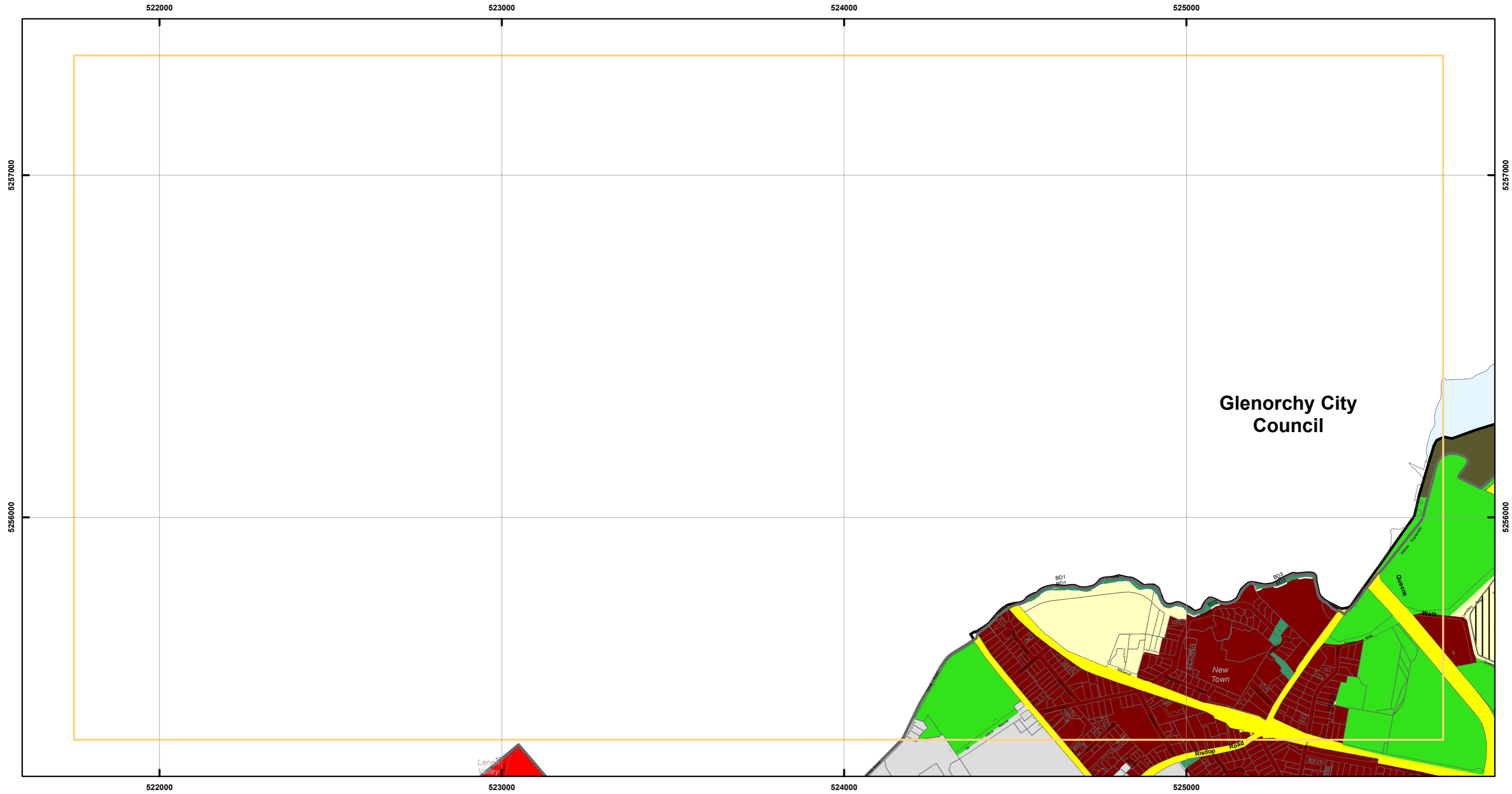
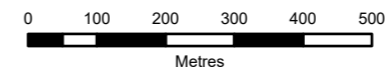


Tasmanian Planning Scheme - Zones - Hobart Local Provisions Schedule



Zones Legend			
	General Residential		General Business
	Inner Residential		Central Business
	Low Density Residential		Commercial
	Rural Living		Light Industrial
	Urban Mixed Use		Landscape Conservation
	Local Business		Environmental Management
	Port and Marine		Utilities
	Community Purpose		Recreation
	Open Space		Particular Purpose Zone
	Property Parcels		LPS Boundary
	Site-specific Qualification (SSQs)		Zone Boundary Definitions

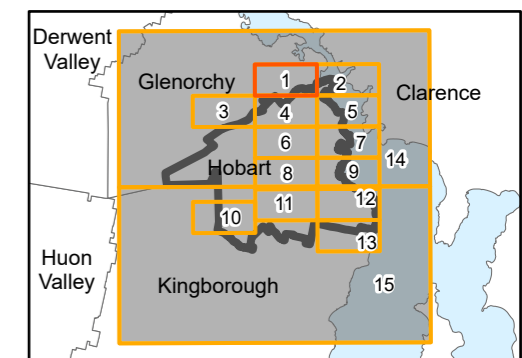
Map 1 of 15



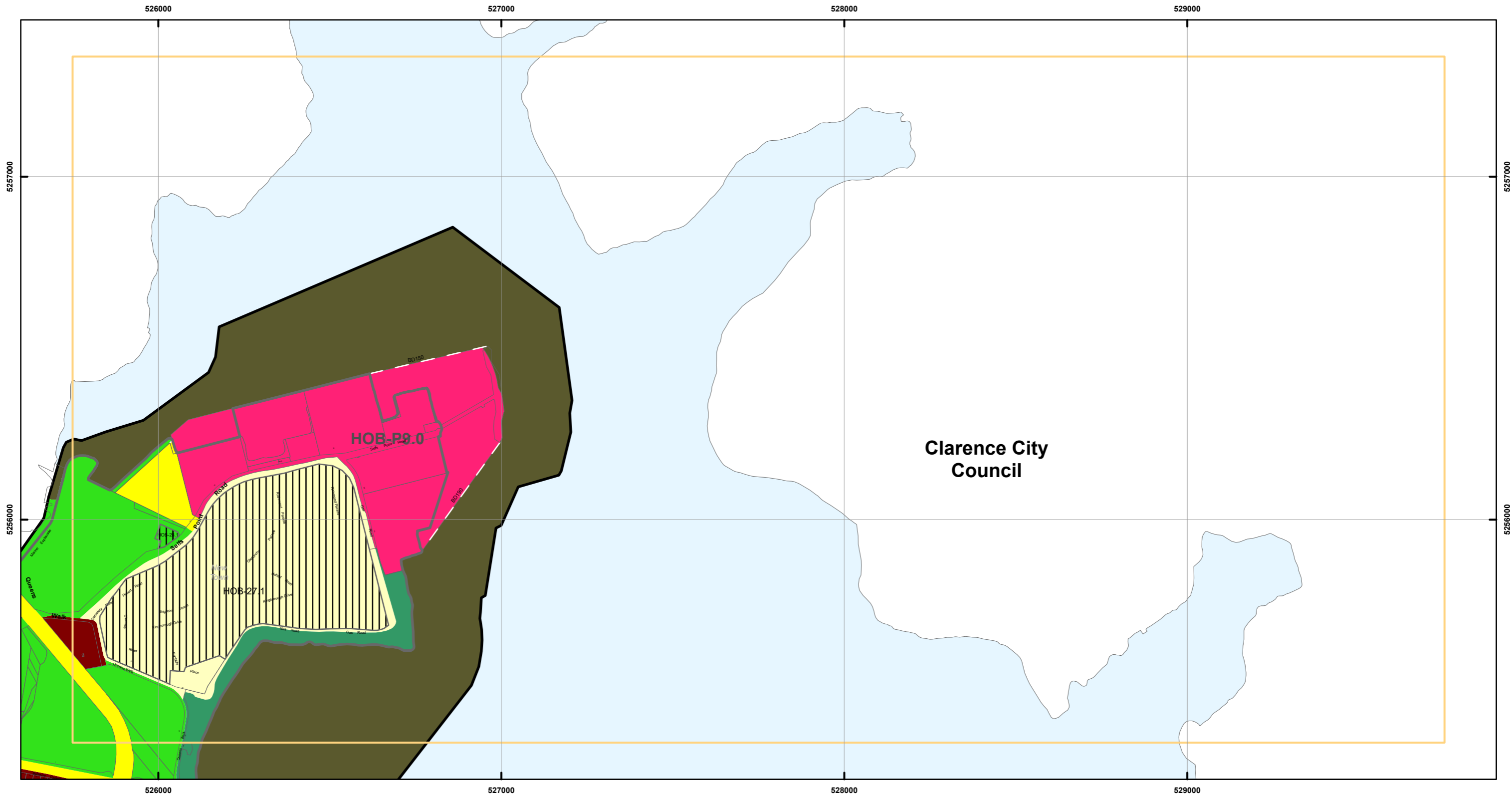
Coordinate System: GDA 94 MGA Zone 55

Zone data from Hobart City Council
 Base topographic data from the LIST © State of Tasmania
 Land title information current as at 03/04/2019

Date: 13/05/2019

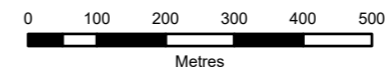


Tasmanian Planning Scheme - Zones - Hobart Local Provisions Schedule



Zones Legend			
	General Residential		General Business
	Inner Residential		Central Business
	Low Density Residential		Commercial
	Rural Living		Light Industrial
	Urban Mixed Use		Landscape Conservation
	Local Business		Open Space
			Port and Marine
			Utilities
			Community Purpose
			Recreation
			Environmental Management
			Particular Purpose Zone
	Property Parcels		LPS Boundary
	Site-specific Qualification (SSQs)		Zone Boundary Definitions

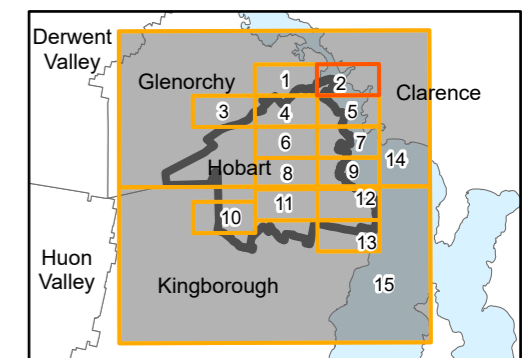
Map 2 of 15



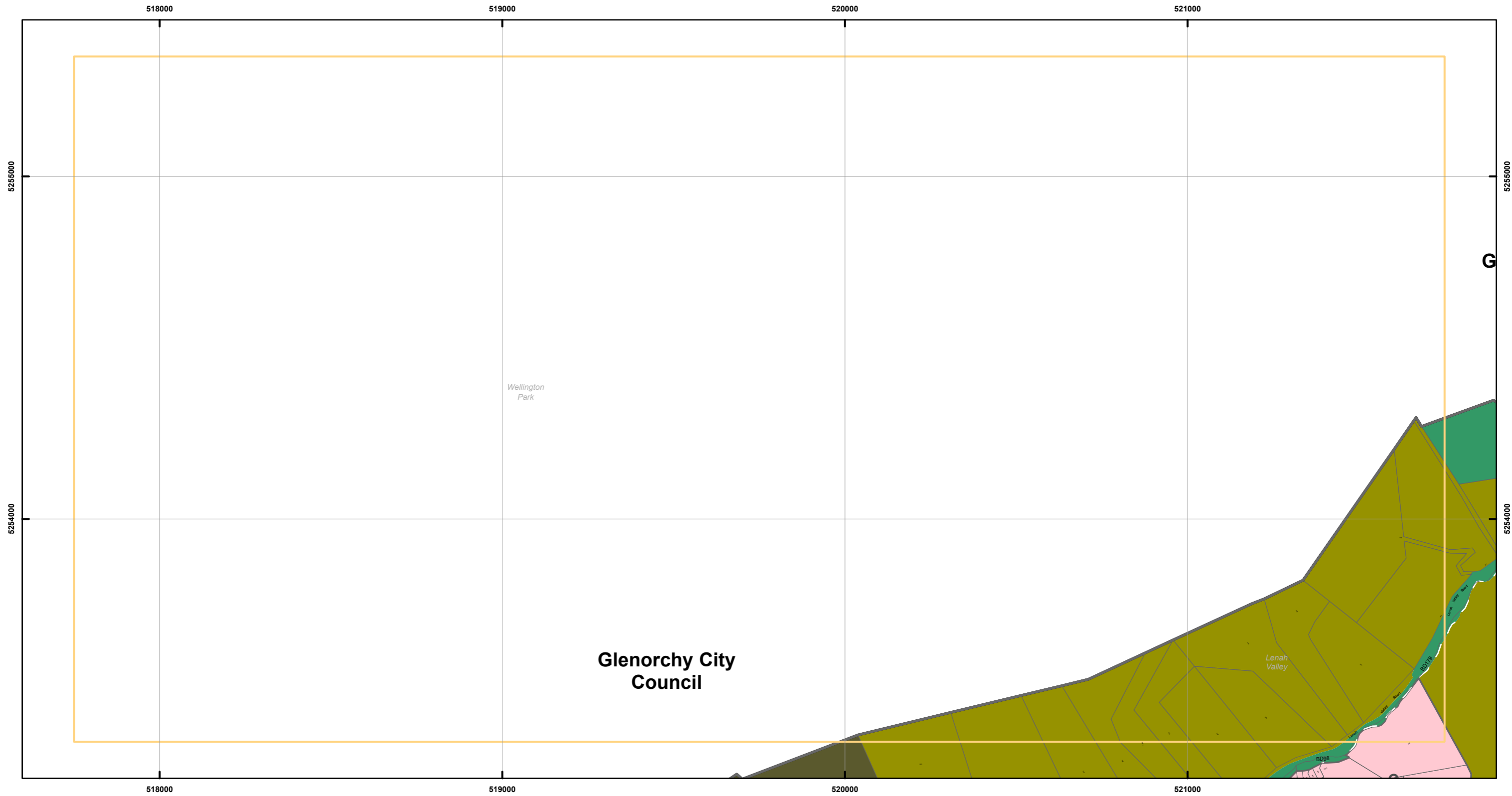
Coordinate System: GDA 94 MGA Zone 55

Zone data from Hobart City Council
 Base topographic data from the LIST © State of Tasmania
 Land title information current as at 03/04/2019

Date: 13/05/2019



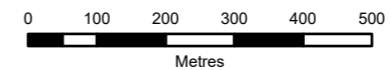
Tasmanian Planning Scheme - Zones - Hobart Local Provisions Schedule



Glenorchy City Council

Zones Legend			
	General Residential		General Business
	Inner Residential		Central Business
	Low Density Residential		Commercial
	Rural Living		Light Industrial
	Urban Mixed Use		Landscape Conservation
	Local Business		Environmental Management
	Port and Marine		Utilities
	Utilities		Community Purpose
	Community Purpose		Recreation
	Recreation		Open Space
	Open Space		Particular Purpose Zone
	Property Parcels		LPS Boundary
	Property Parcels		Site-specific Qualification (SSQs)
	Property Parcels		Zone Boundary Definitions

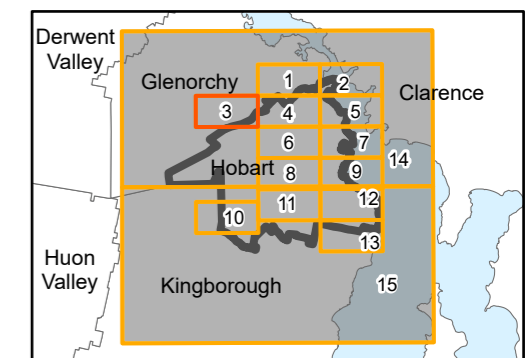
Map 3 of 15



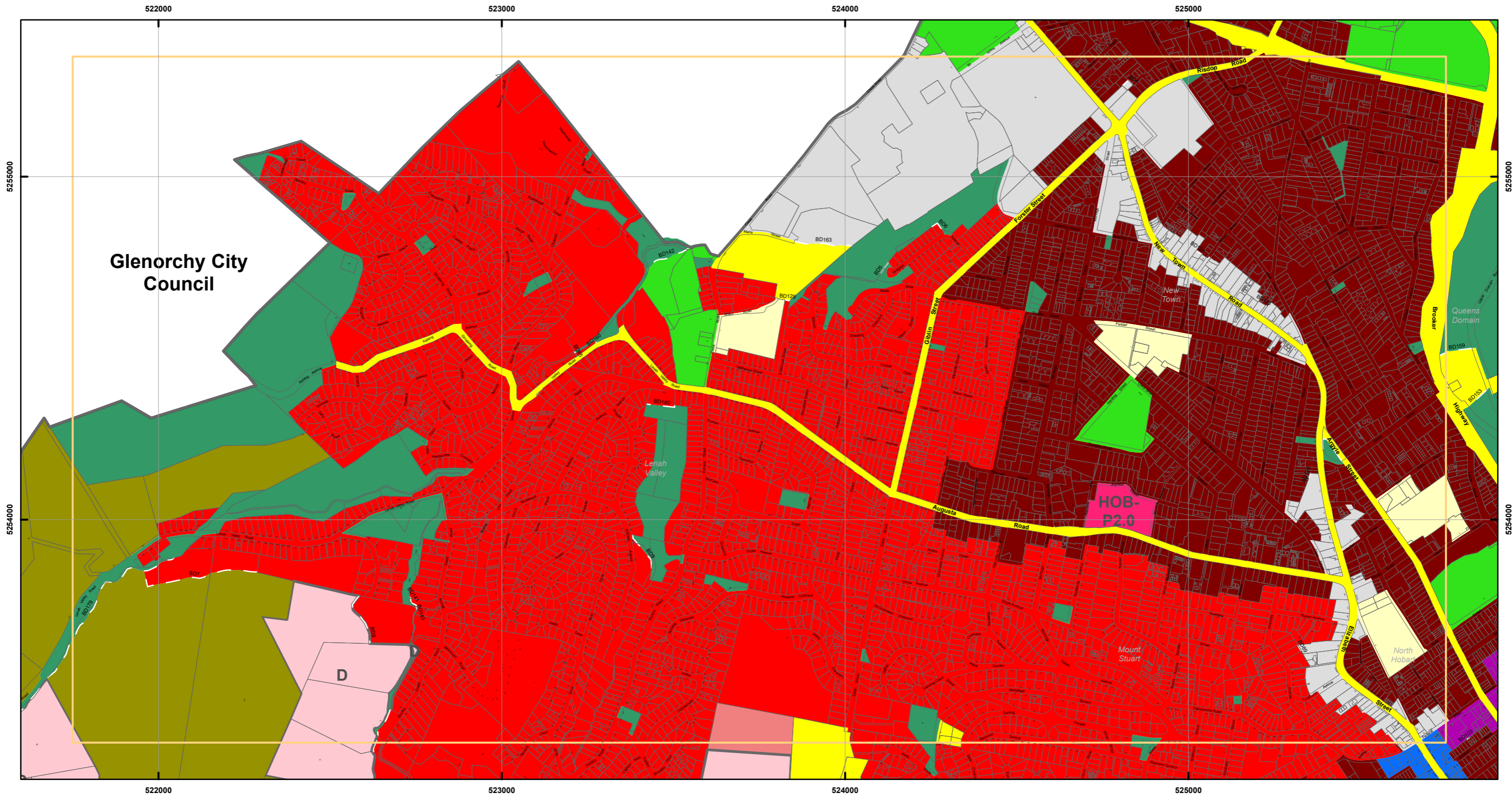
Coordinate System: GDA 94 MGA Zone 55

Zone data from Hobart City Council
 Base topographic data from the LIST © State of Tasmania
 Land title information current as at 03/04/2019

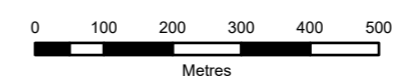
Date: 13/05/2019



Tasmanian Planning Scheme - Zones - Hobart Local Provisions Schedule

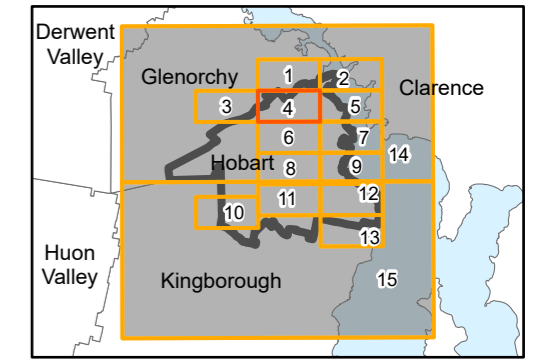


Map 4 of 15

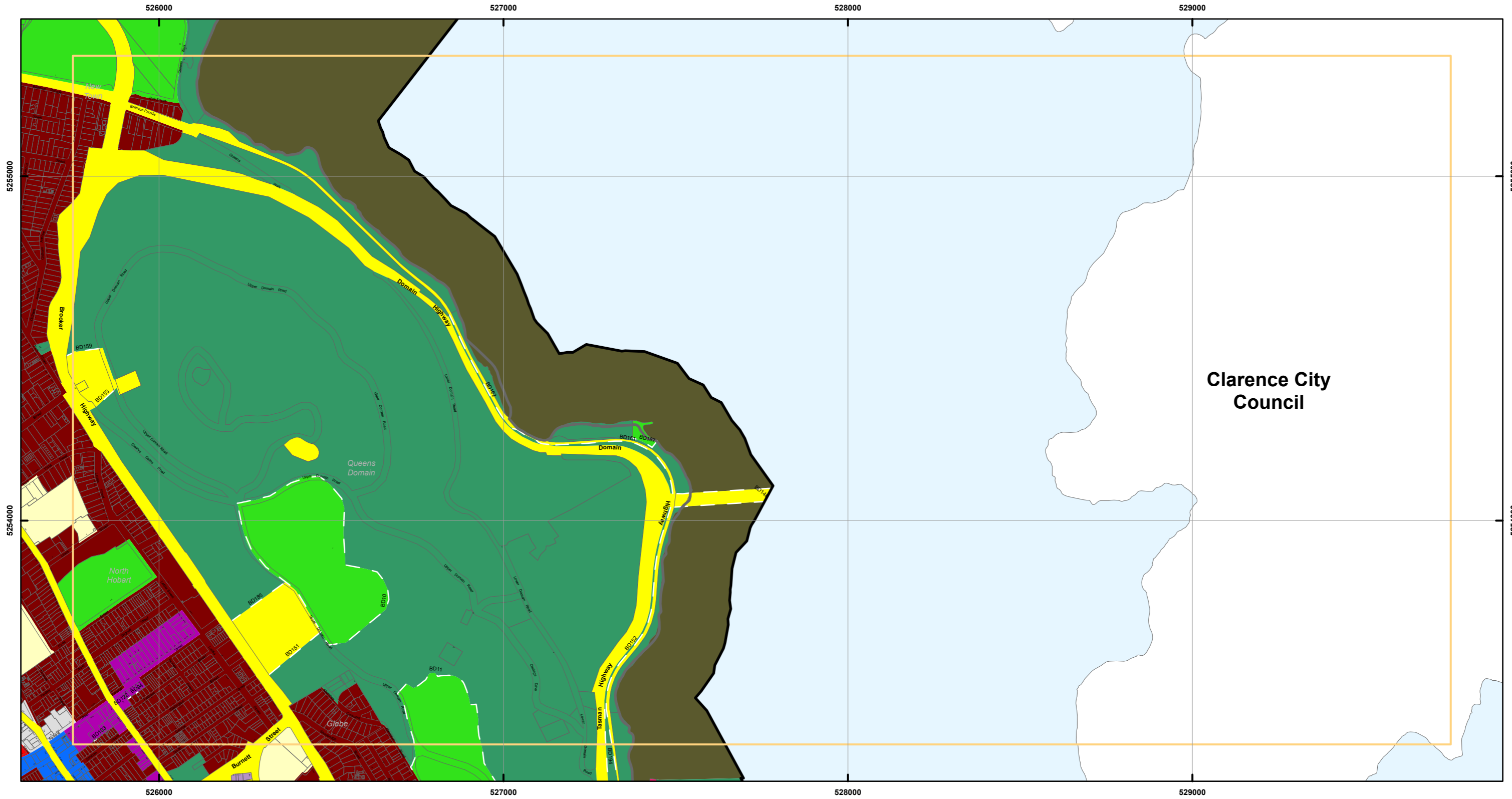


Coordinate System: GDA 94 MGA Zone 55
 Zone data from Hobart City Council
 Base topographic data from the LIST © State of Tasmania
 Land title information current as at 03/04/2019

Date: 13/05/2019

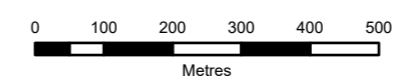


Tasmanian Planning Scheme - Zones - Hobart Local Provisions Schedule



Zones Legend			
■ General Residential	■ General Business	■ Port and Marine	□ Property Parcels
■ Inner Residential	■ Central Business	■ Utilities	□ LPS Boundary
■ Low Density Residential	■ Commercial	■ Community Purpose	□ Site-specific Qualification (SSQs)
■ Rural Living	■ Light Industrial	■ Recreation	□ Zone Boundary Definitions
■ Urban Mixed Use	■ Landscape Conservation	■ Open Space	
■ Local Business	■ Environmental Management	■ Particular Purpose Zone	

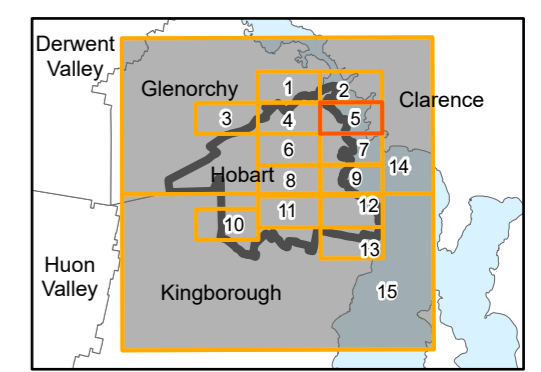
Map 5 of 15



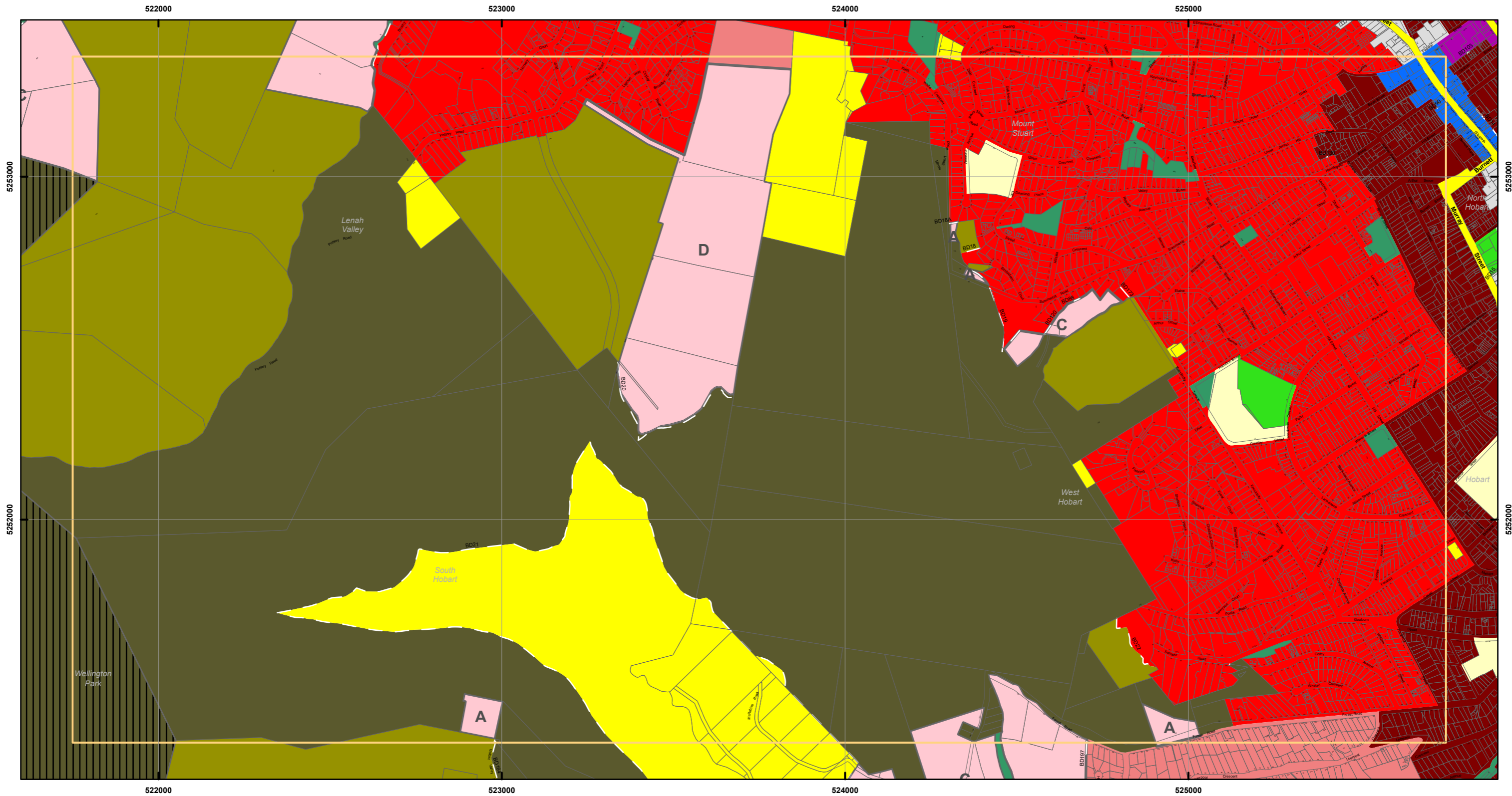
Coordinate System: GDA 94 MGA Zone 55

Zone data from Hobart City Council
 Base topographic data from the LIST © State of Tasmania
 Land title information current as at 03/04/2019

Date: 13/05/2019

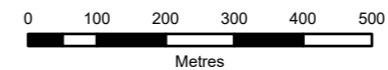


Tasmanian Planning Scheme - Zones - Hobart Local Provisions Schedule



Zones Legend			
■ General Residential	■ General Business	■ Port and Marine	□ Property Parcels
■ Inner Residential	■ Central Business	■ Utilities	□ LPS Boundary
■ Low Density Residential	■ Commercial	■ Community Purpose	□ Site-specific Qualification (SSQs)
■ Rural Living	■ Light Industrial	■ Recreation	□ Zone Boundary Definitions
■ Urban Mixed Use	■ Landscape Conservation	■ Open Space	
■ Local Business	■ Environmental Management	■ Particular Purpose Zone	

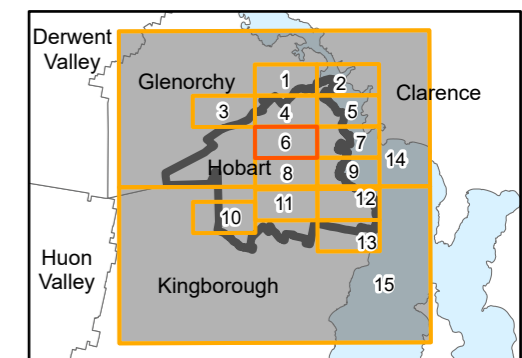
Map 6 of 15



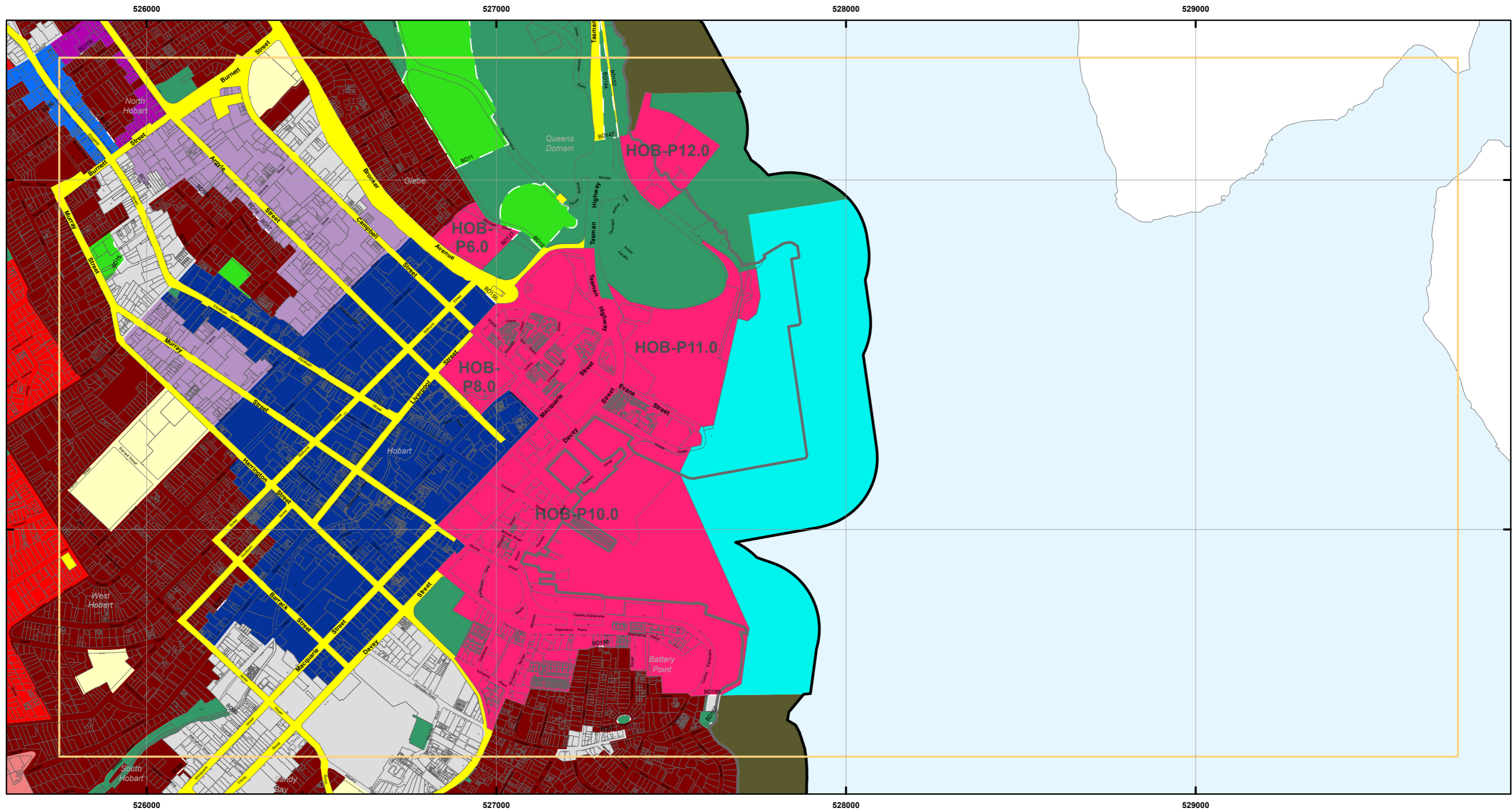
Coordinate System: GDA 94 MGA Zone 55

Zone data from Hobart City Council
 Base topographic data from the LIST © State of Tasmania
 Land title information current as at 03/04/2019

Date: 13/05/2019

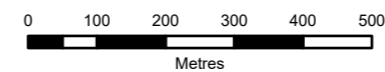


Tasmanian Planning Scheme - Zones - Hobart Local Provisions Schedule



Zones Legend			
	General Residential		General Business
	Inner Residential		Central Business
	Low Density Residential		Commercial
	Rural Living		Light Industrial
	Urban Mixed Use		Landscape Conservation
	Local Business		Environmental Management
	Utilities		Recreation
	Community Purpose		Open Space
	Property Parcels		Particular Purpose Zone
	LPS Boundary		
	Site-specific Qualification (SSQs)		
			Zone Boundary Definitions

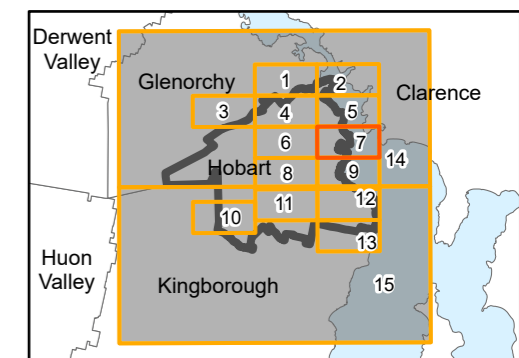
Map 7 of 15



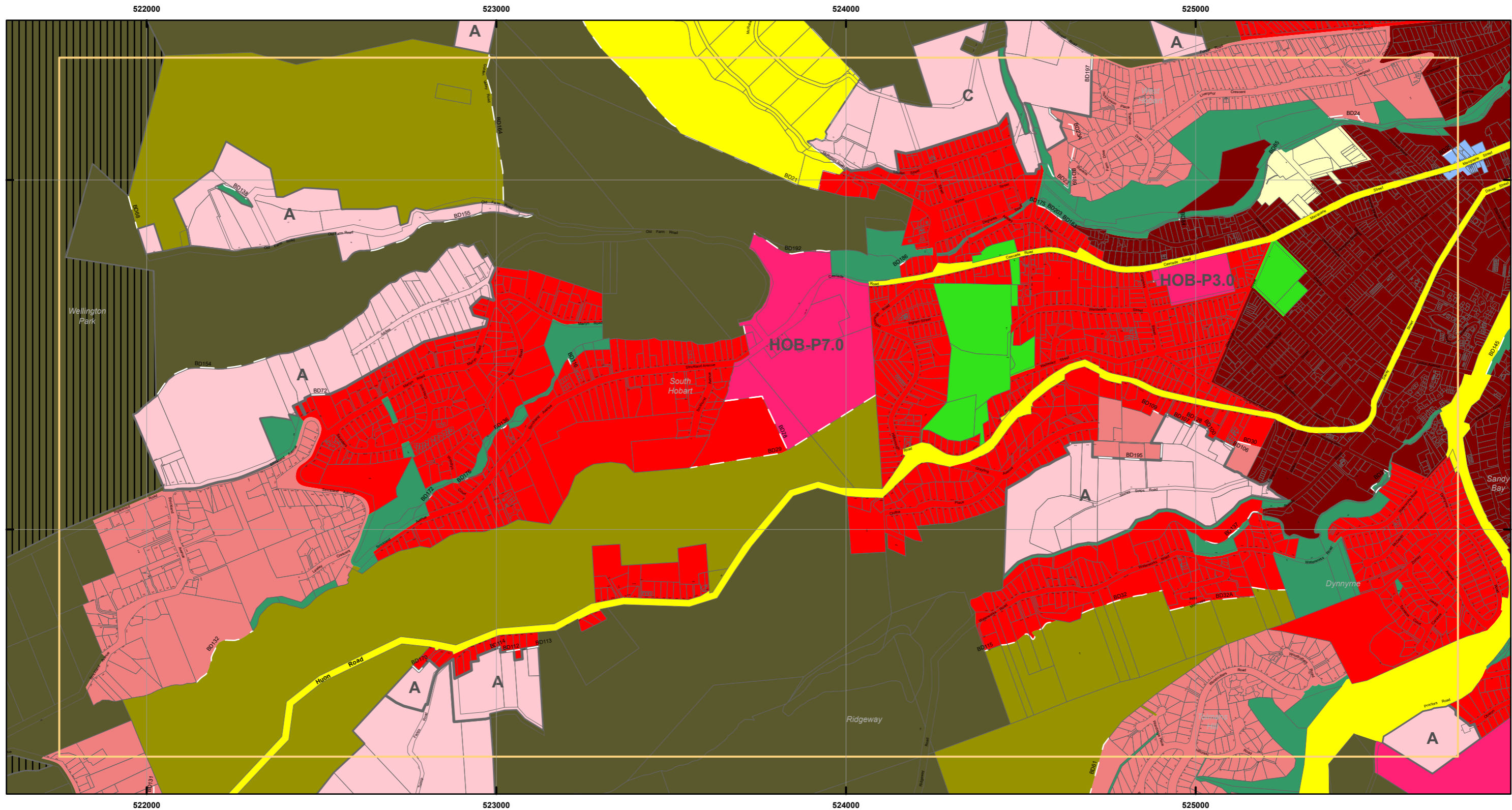
Coordinate System: GDA 94 MGA Zone 55

Zone data from Hobart City Council
 Base topographic data from the LIST © State of Tasmania
 Land title information current as at 03/04/2019

Date: 13/05/2019

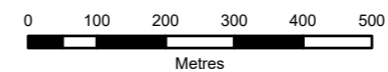


Tasmanian Planning Scheme - Zones - Hobart Local Provisions Schedule



Zones Legend			
■ General Residential	■ General Business	■ Port and Marine	 Property Parcels
■ Inner Residential	■ Central Business	■ Utilities	 LPS Boundary
■ Low Density Residential	■ Commercial	■ Community Purpose	 Site-specific Qualification (SSQs)
■ Rural Living	■ Light Industrial	■ Recreation	 Zone Boundary Definitions
■ Urban Mixed Use	■ Landscape Conservation	■ Open Space	
■ Local Business	■ Environmental Management	■ Particular Purpose Zone	

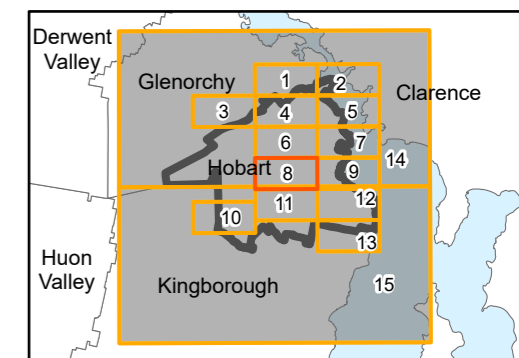
Map 8 of 15



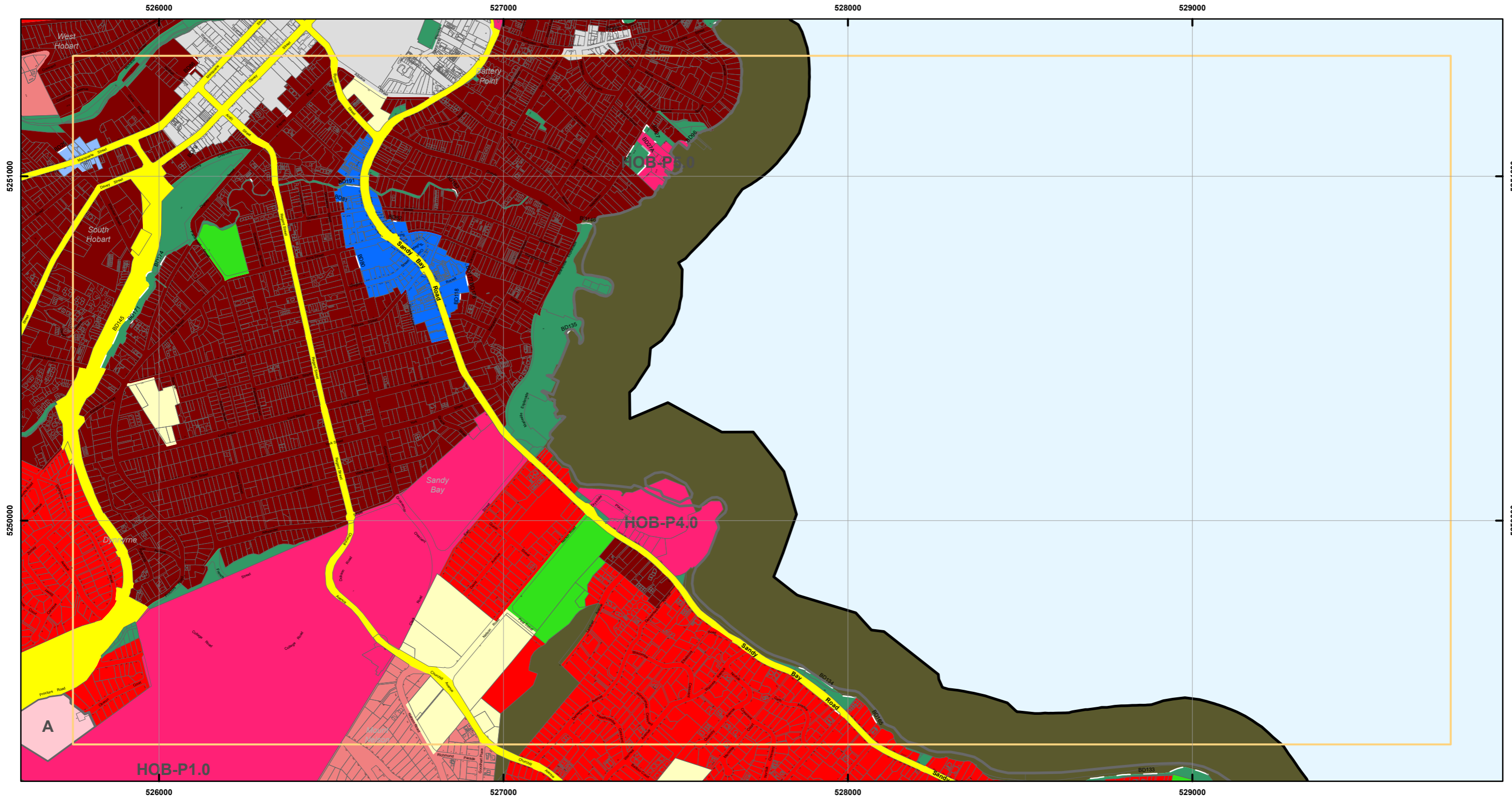
Coordinate System: GDA 94 MGA Zone 55

Zone data from Hobart City Council
 Base topographic data from the LIST © State of Tasmania
 Land title information current as at 03/04/2019

Date: 13/05/2019

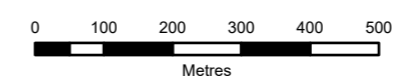


Tasmanian Planning Scheme - Zones - Hobart Local Provisions Schedule



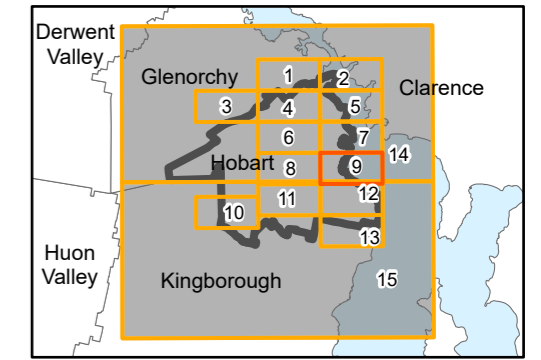
Zones Legend			
■ General Residential	■ General Business	■ Port and Marine	 Property Parcels
■ Inner Residential	■ Central Business	■ Utilities	 LPS Boundary
■ Low Density Residential	■ Commercial	■ Community Purpose	 Site-specific Qualification (SSQs)
■ Rural Living	■ Light Industrial	■ Recreation	 Zone Boundary Definitions
■ Urban Mixed Use	■ Landscape Conservation	■ Open Space	
■ Local Business	■ Environmental Management	■ Particular Purpose Zone	

Map 9 of 15

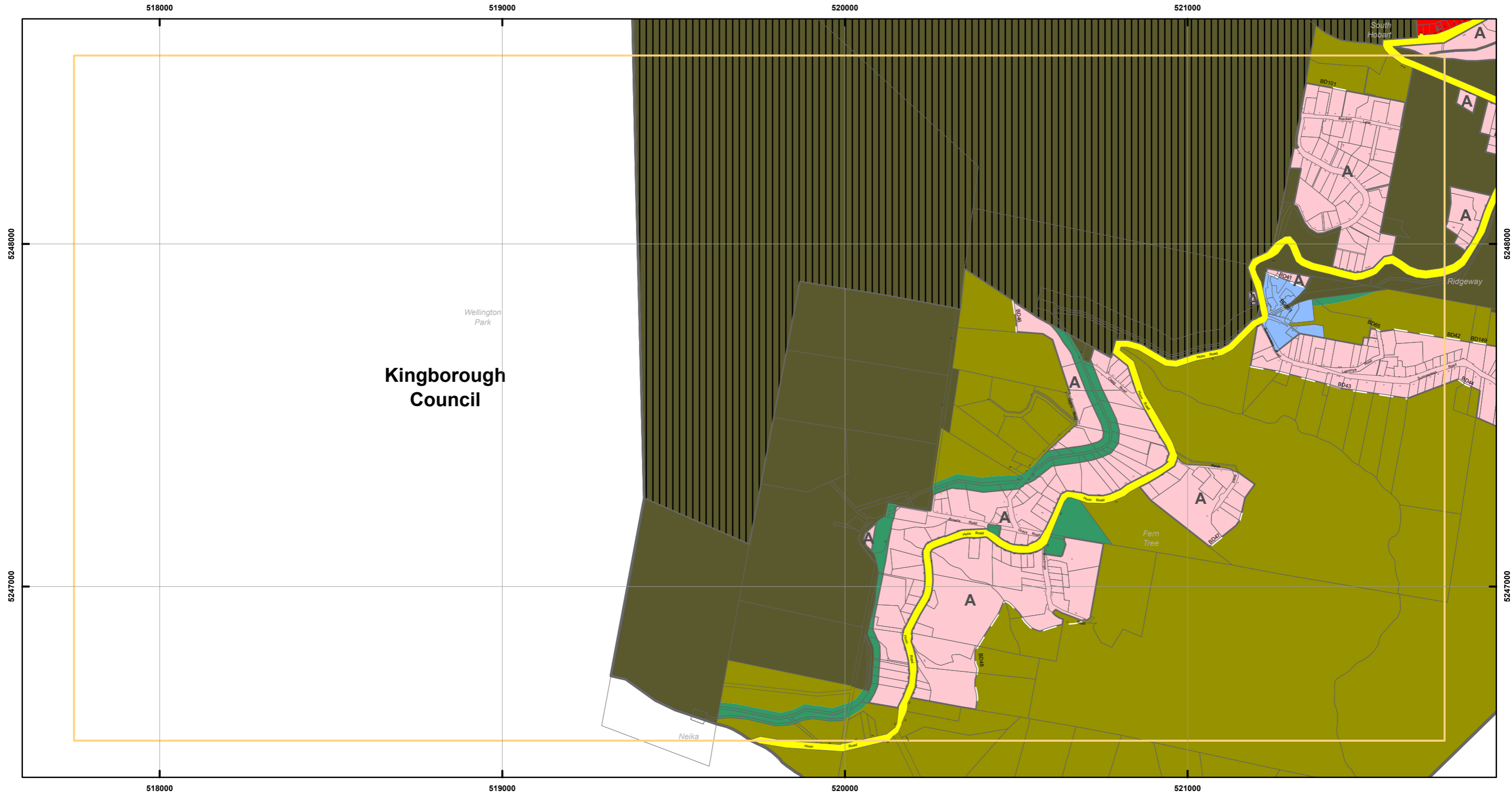


Coordinate System: GDA 94 MGA Zone 55
 Zone data from Hobart City Council
 Base topographic data from the LIST © State of Tasmania
 Land title information current as at 03/04/2019

Date: 13/05/2019



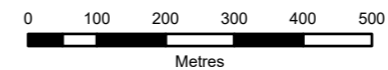
Tasmanian Planning Scheme - Zones - Hobart Local Provisions Schedule



Kingborough Council

Zones Legend			
	General Residential		General Business
	Inner Residential		Central Business
	Low Density Residential		Commercial
	Rural Living		Light Industrial
	Urban Mixed Use		Landscape Conservation
	Local Business		Environmental Management
	Port and Marine		Utilities
	Community Purpose		Recreation
	Property Parcels		Open Space
	LPS Boundary		Particular Purpose Zone
	Site-specific Qualification (SSQs)		
			Zone Boundary Definitions

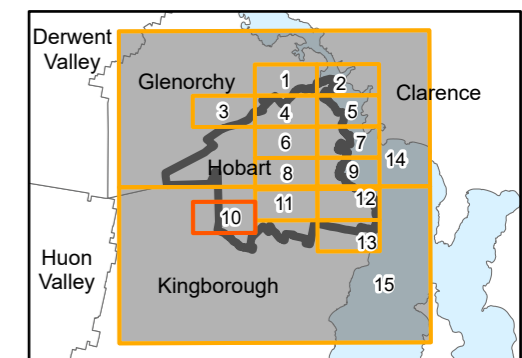
Map 10 of 15



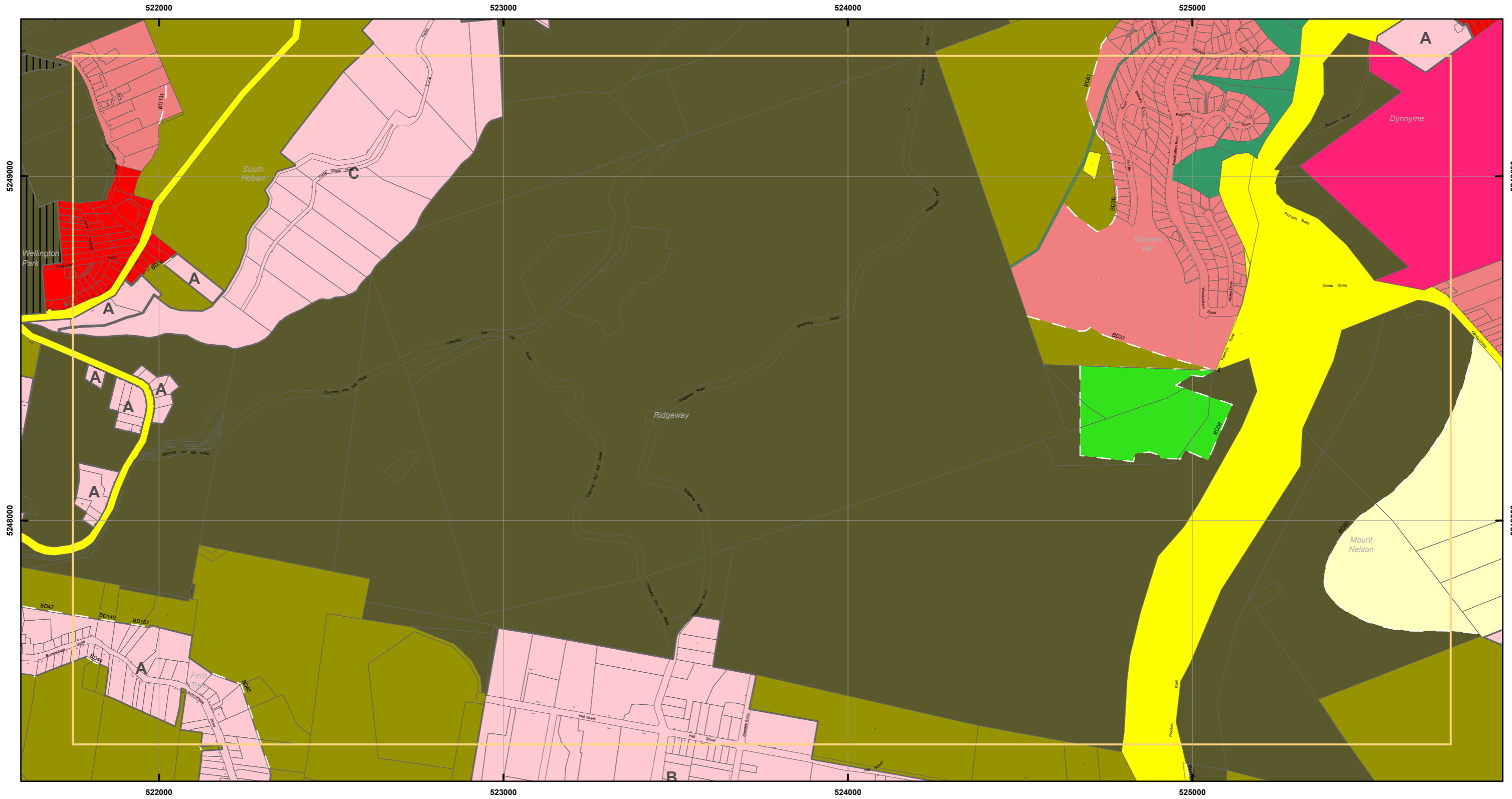
Coordinate System: GDA 94 MGA Zone 55

Zone data from Hobart City Council
Base topographic data from the LIST © State of Tasmania
Land title information current as at 03/04/2019

Date: 13/05/2019

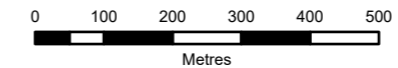


Tasmanian Planning Scheme - Zones - Hobart Local Provisions Schedule



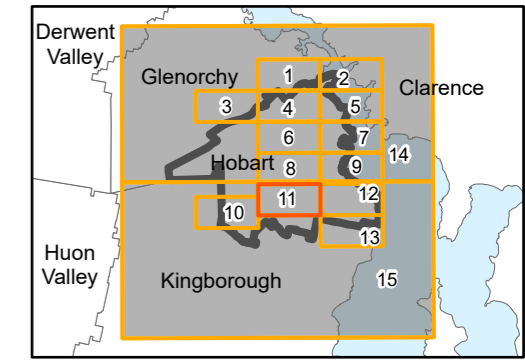
Zones Legend			
■ General Residential	■ General Business	■ Port and Marine	□ Property Parcels
■ Inner Residential	■ Central Business	■ Utilities	□ LPS Boundary
■ Low Density Residential	■ Commercial	■ Community Purpose	□ Site-specific Qualification (SSQs)
■ Rural Living	■ Light Industrial	■ Recreation	□ Zone Boundary Definitions
■ Urban Mixed Use	■ Landscape Conservation	■ Open Space	
■ Local Business	■ Environmental Management	■ Particular Purpose Zone	

Map 11 of 15

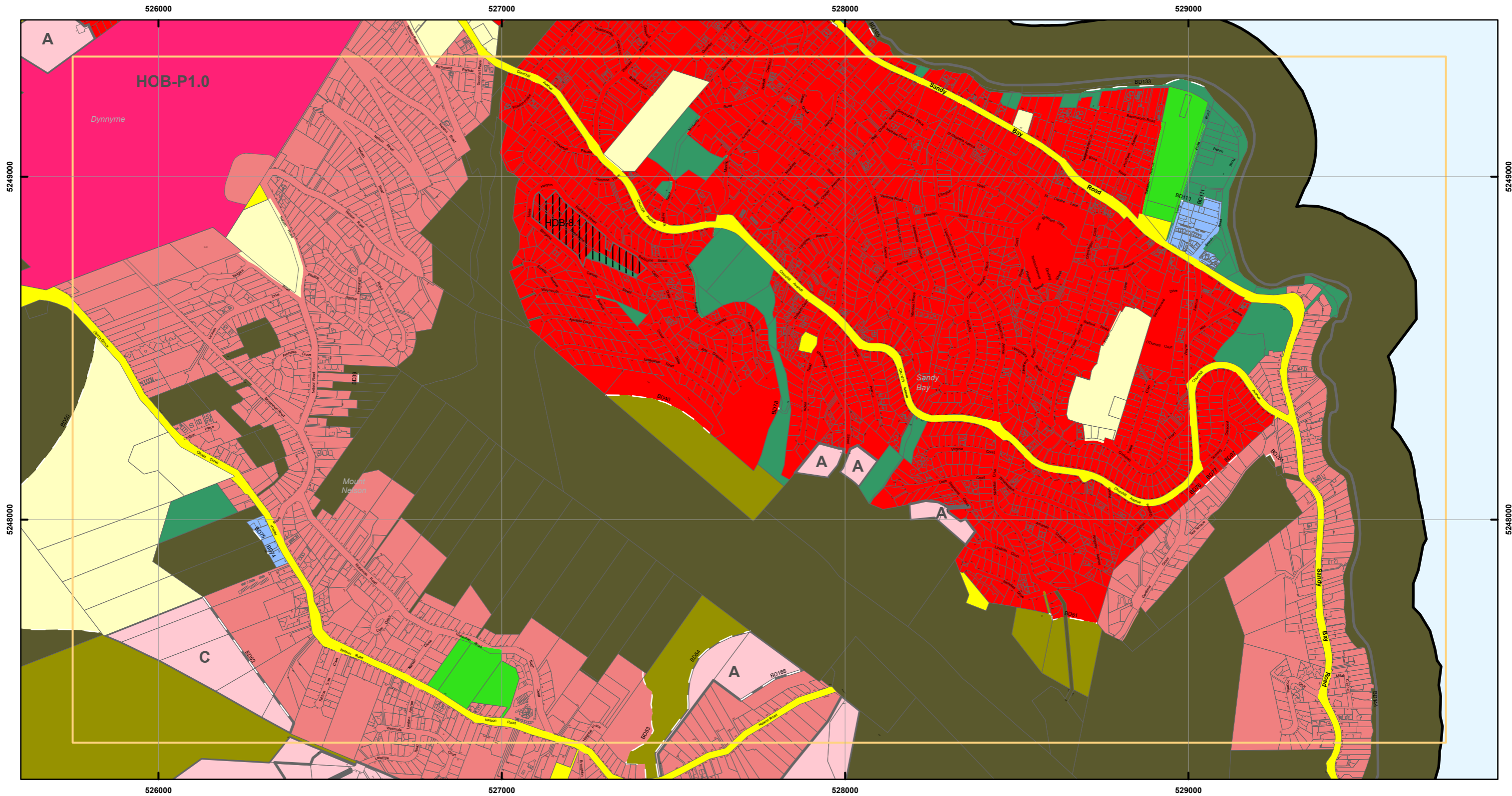


Coordinate System: GDA 94 MGA Zone 55
 Zone data from Hobart City Council
 Base topographic data from the LIST © State of Tasmania
 Land title information current as at 03/04/2019

Date: 13/05/2019

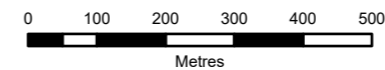


Tasmanian Planning Scheme - Zones - Hobart Local Provisions Schedule



Zones Legend			
	General Residential		General Business
	Inner Residential		Central Business
	Low Density Residential		Commercial
	Rural Living		Light Industrial
	Urban Mixed Use		Landscape Conservation
	Local Business		Environmental Management
			Port and Marine
			Utilities
			Community Purpose
			Recreation
			Open Space
			Particular Purpose Zone
			Property Parcels
			LPS Boundary
			Site-specific Qualification (SSQs)
			Zone Boundary Definitions

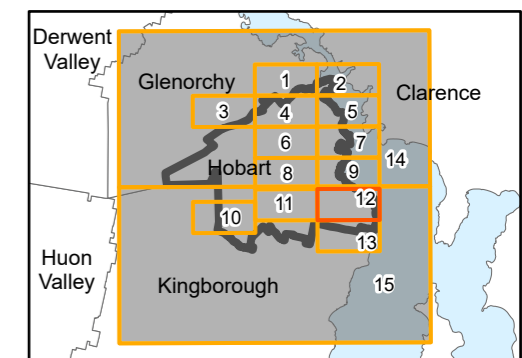
Map 12 of 15



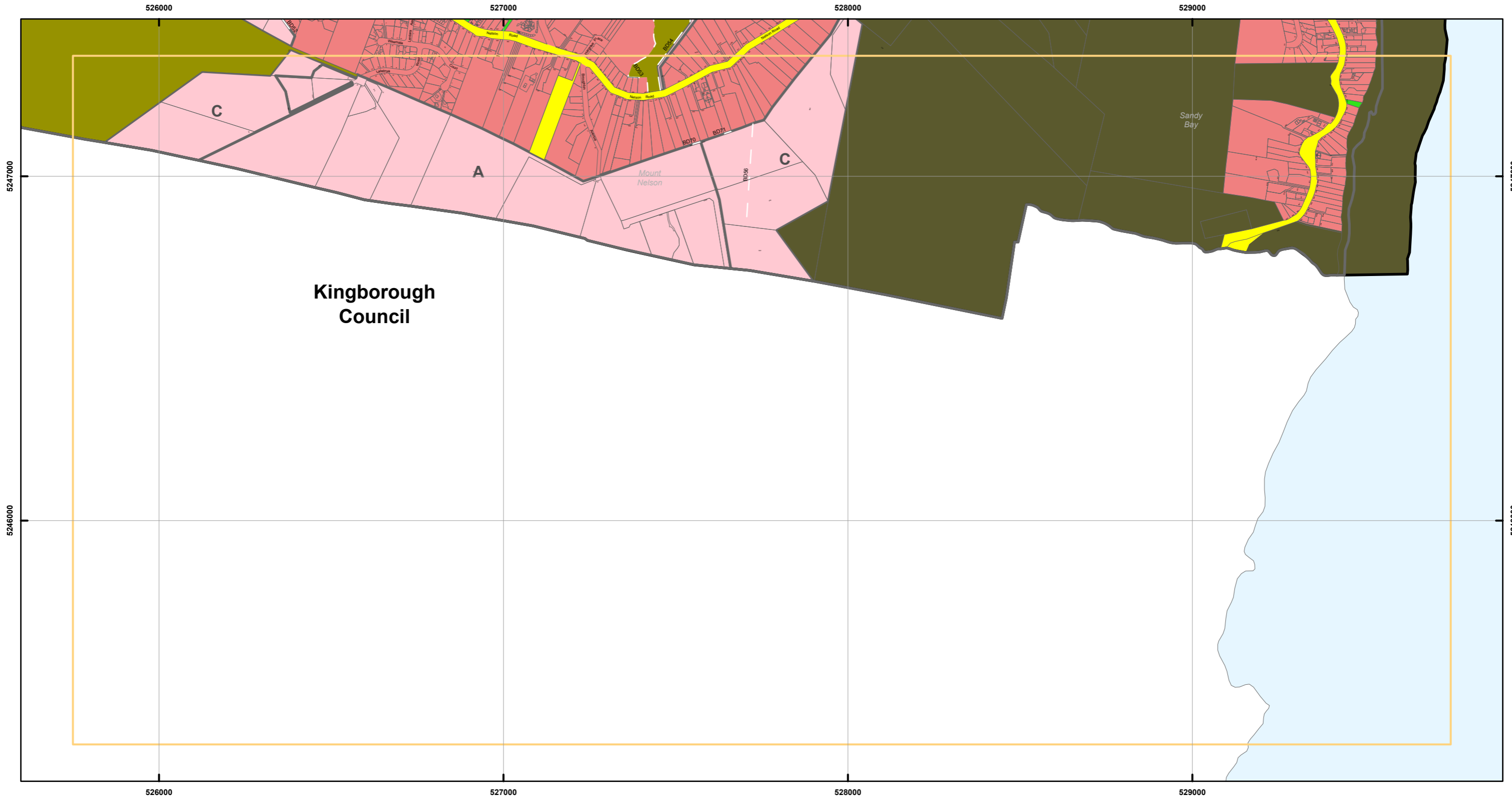
Coordinate System: GDA 94 MGA Zone 55

Zone data from Hobart City Council
 Base topographic data from the LIST © State of Tasmania
 Land title information current as at 03/04/2019

Date: 13/05/2019

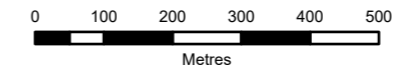


Tasmanian Planning Scheme - Zones - Hobart Local Provisions Schedule



Zones Legend			
■ General Residential	■ General Business	■ Port and Marine	 Property Parcels
■ Inner Residential	■ Central Business	■ Utilities	 LPS Boundary
■ Low Density Residential	■ Commercial	■ Community Purpose	 Site-specific Qualification (SSQs)
■ Rural Living	■ Light Industrial	■ Recreation	 Zone Boundary Definitions
■ Urban Mixed Use	■ Landscape Conservation	■ Open Space	
■ Local Business	■ Environmental Management	■ Particular Purpose Zone	

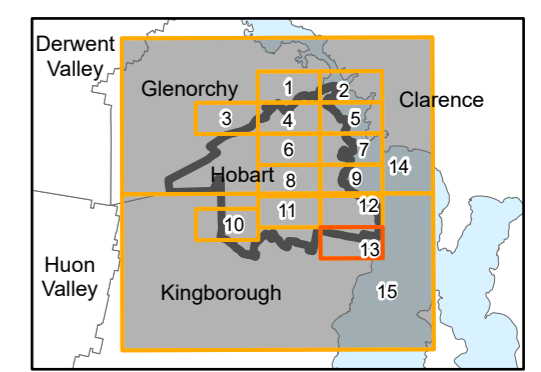
Map 13 of 15



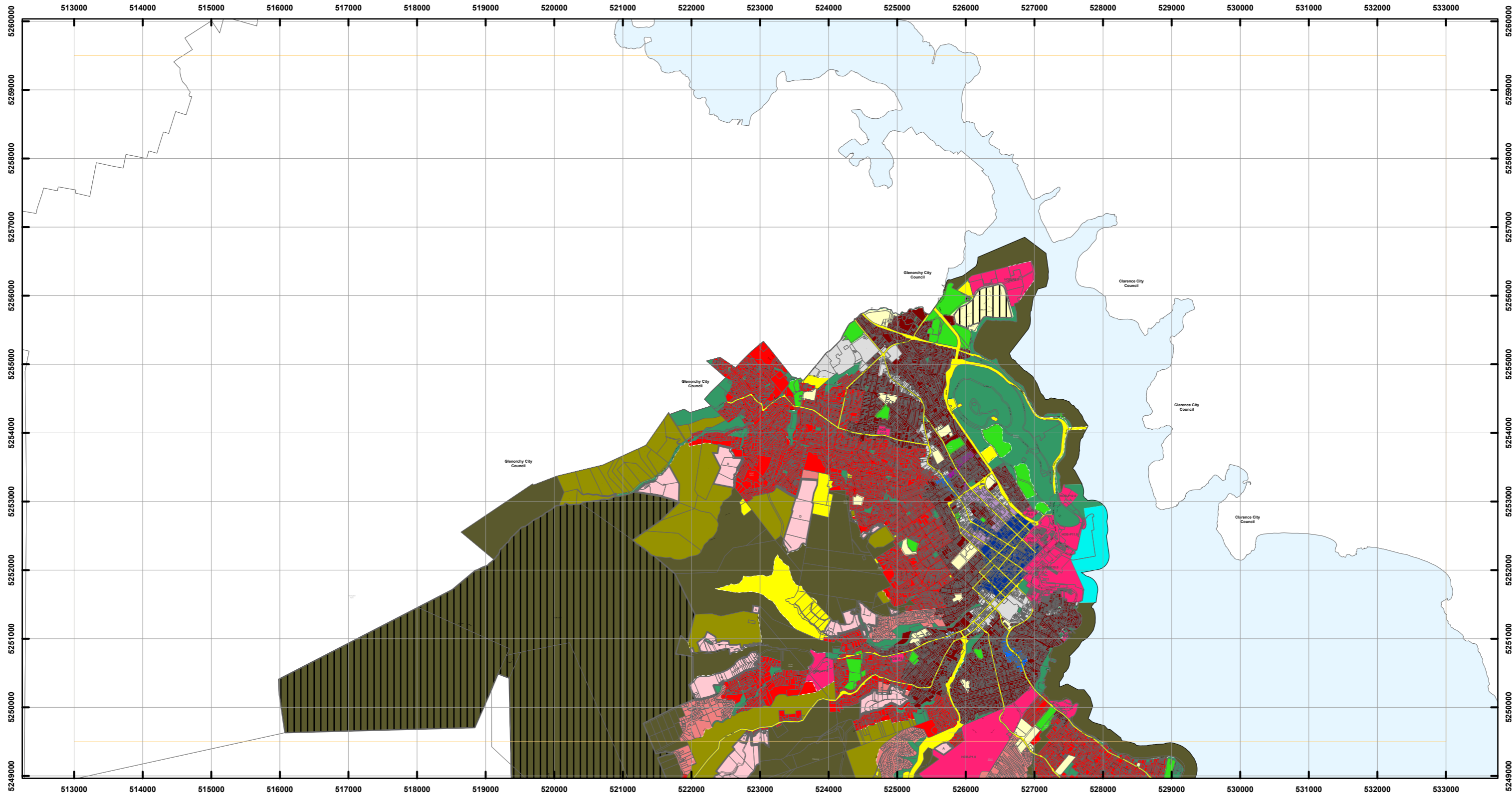
Coordinate System: GDA 94 MGA Zone 55

Zone data from Hobart City Council
 Base topographic data from the LIST © State of Tasmania
 Land title information current as at 03/04/2019

Date: 13/05/2019

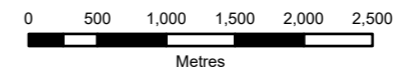


Tasmanian Planning Scheme - Zones - Hobart Local Provisions Schedule



Zones Legend			
	General Residential		General Business
	Inner Residential		Central Business
	Low Density Residential		Commercial
	Rural Living		Light Industrial
	Urban Mixed Use		Landscape Conservation
	Local Business		Environmental Management
	Port and Marine		Utilities
	Community Purpose		Recreation
	Open Space		Particular Purpose Zone
	Property Parcels		LPS Boundary
	Site-specific Qualification (SSQs)		Zone Boundary Definitions

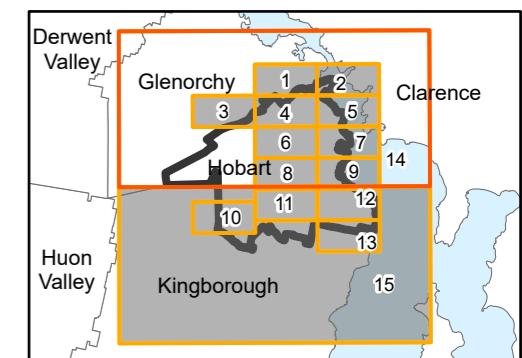
Map 14 of 15



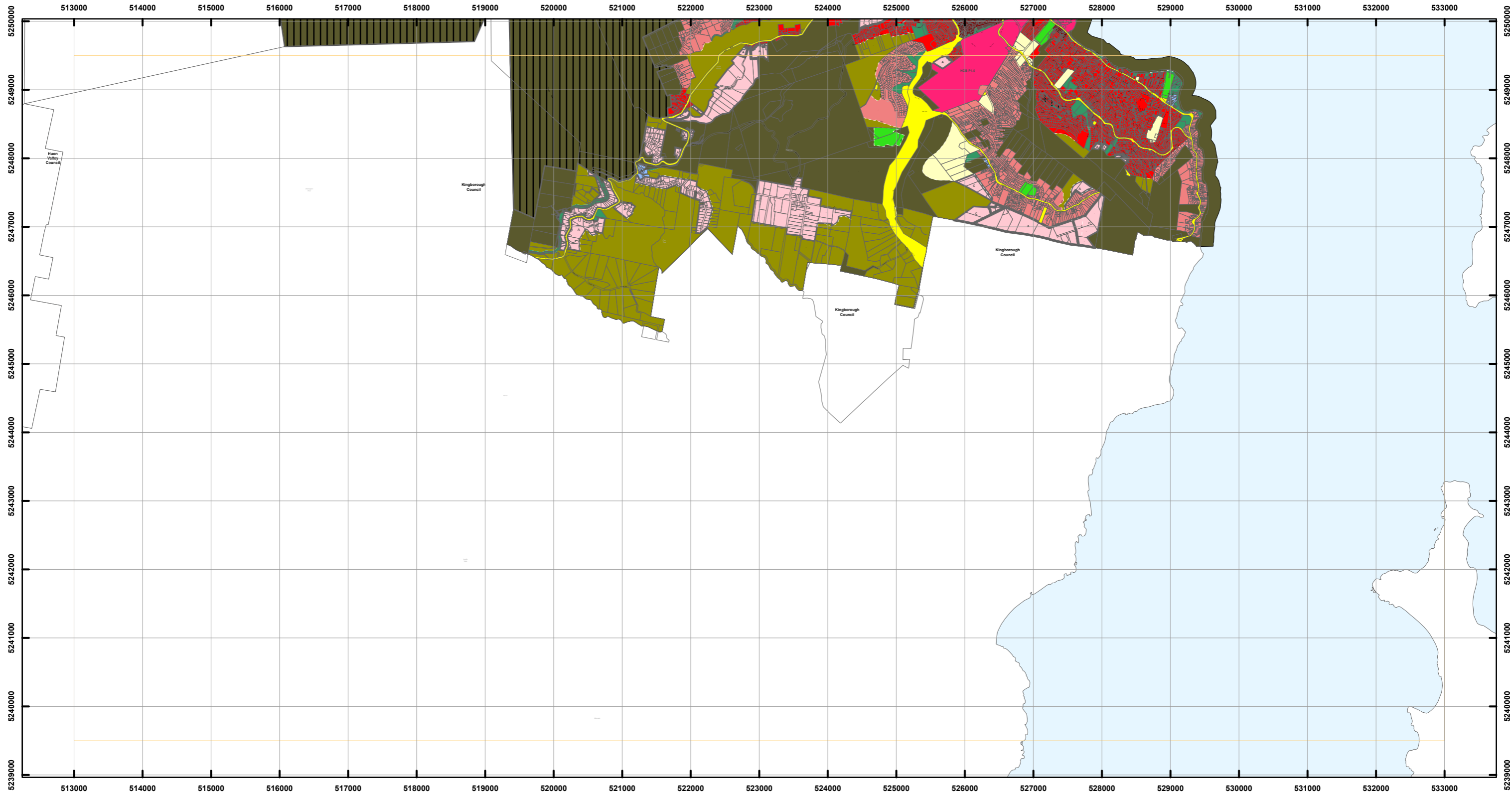
Coordinate System: GDA 94 MGA Zone 55

Zone data from Hobart City Council
Base topographic data from the LIST © State of Tasmania
Land title information current as at 03/04/2019

Date: 13/05/2019

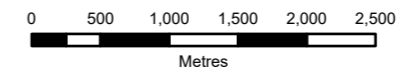


Tasmanian Planning Scheme - Zones - Hobart Local Provisions Schedule



Zones Legend			
	General Residential		General Business
	Inner Residential		Central Business
	Low Density Residential		Commercial
	Rural Living		Light Industrial
	Urban Mixed Use		Landscape Conservation
	Local Business		Environmental Management
			Port and Marine
			Utilities
			Community Purpose
			Recreation
			Open Space
			Particular Purpose Zone
			Property Parcels
			LPS Boundary
			Site-specific Qualification (SSQs)
			Zone Boundary Definitions

Map 15 of 15



Coordinate System: GDA 94 MGA Zone 55

Zone data from Hobart City Council
 Base topographic data from the LIST © State of Tasmania
 Land title information current as at 03/04/2019

Date: 13/05/2019

