



# TOLMANS HILL ESTATE

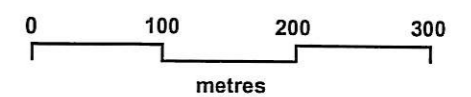
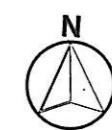
Existing property boundary 

Proposed allotment boundary 

Stage boundary 

Stage number **10**

Staging plan on next page 



Information based on Cromer & Associates  
Dwg No GRANF 42 dated 30/5/2003

## DEVELOPMENT STAGES



